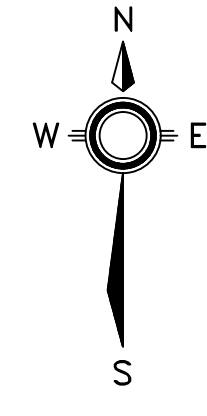

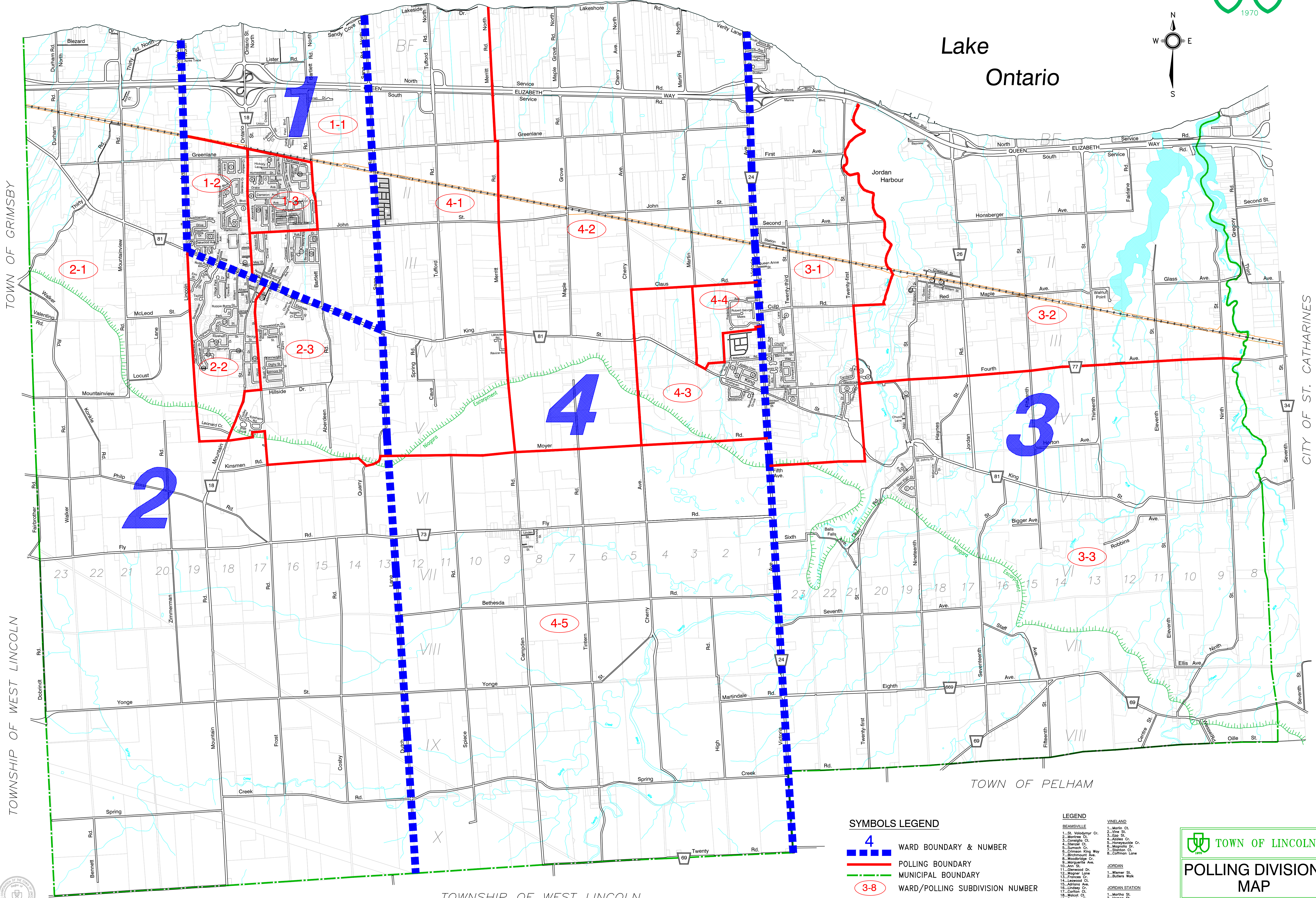


# - TOWN of LINCOLN -



Lake Ontario



- SYMBOLS LEGEND**
- 4 WARD BOUNDARY & NUMBER
  - POLLING BOUNDARY
  - MUNICIPAL BOUNDARY
  - 3-8 WARD/POLLING SUBDIVISION NUMBER

- LEGEND**
- BEAMSVILLE**
1. St. Volodymyr Cr.
  2. Maple Cr.
  3. Longville Cr.
  4. Stewart Cr.
  5. Sunnyside Cr.
  6. Woodbine Cr.
  7. Woodbine Cr.
  8. Woodbine Cr.
  9. Woodbine Cr.
  10. Ann St.
  11. Greenwood Cr.
  12. Woodbine Cr.
  13. Woodbine Cr.
  14. Woodbine Cr.
  15. Woodbine Cr.
  16. Woodbine Cr.
  17. Woodbine Cr.
  18. Woodbine Cr.
  19. Woodbine Cr.
  20. Woodbine Cr.
- VINELAND**
1. Morris Cr.
  2. The St.
  3. The St.
  4. The St.
  5. The St.
  6. The St.
  7. The St.
  8. The St.
  9. The St.
  10. The St.
  11. The St.
  12. The St.
  13. The St.
  14. The St.
  15. The St.
  16. The St.
  17. The St.
  18. The St.
  19. The St.
  20. The St.
- JORDAN**
1. Morris Cr.
  2. Morris Cr.
  3. Morris Cr.
  4. Morris Cr.
  5. Morris Cr.
  6. Morris Cr.
  7. Morris Cr.
  8. Morris Cr.
  9. Morris Cr.
  10. Morris Cr.
  11. Morris Cr.
  12. Morris Cr.
  13. Morris Cr.
  14. Morris Cr.
  15. Morris Cr.
  16. Morris Cr.
  17. Morris Cr.
  18. Morris Cr.
  19. Morris Cr.
  20. Morris Cr.

**TOWN OF LINCOLN**

POLLING DIVISION MAP

Date: July 2014      Scale: N.T.S.  
 Drawn By: J.K.      Ward & Poll Map 2014.dwg



G:\Planning\HM\Map\General Mapping\Town Map November 2013.dwg

TOWNSHIP OF WEST LINCOLN