

















TOWN OF LINCOLN OFFICIAL PLAN

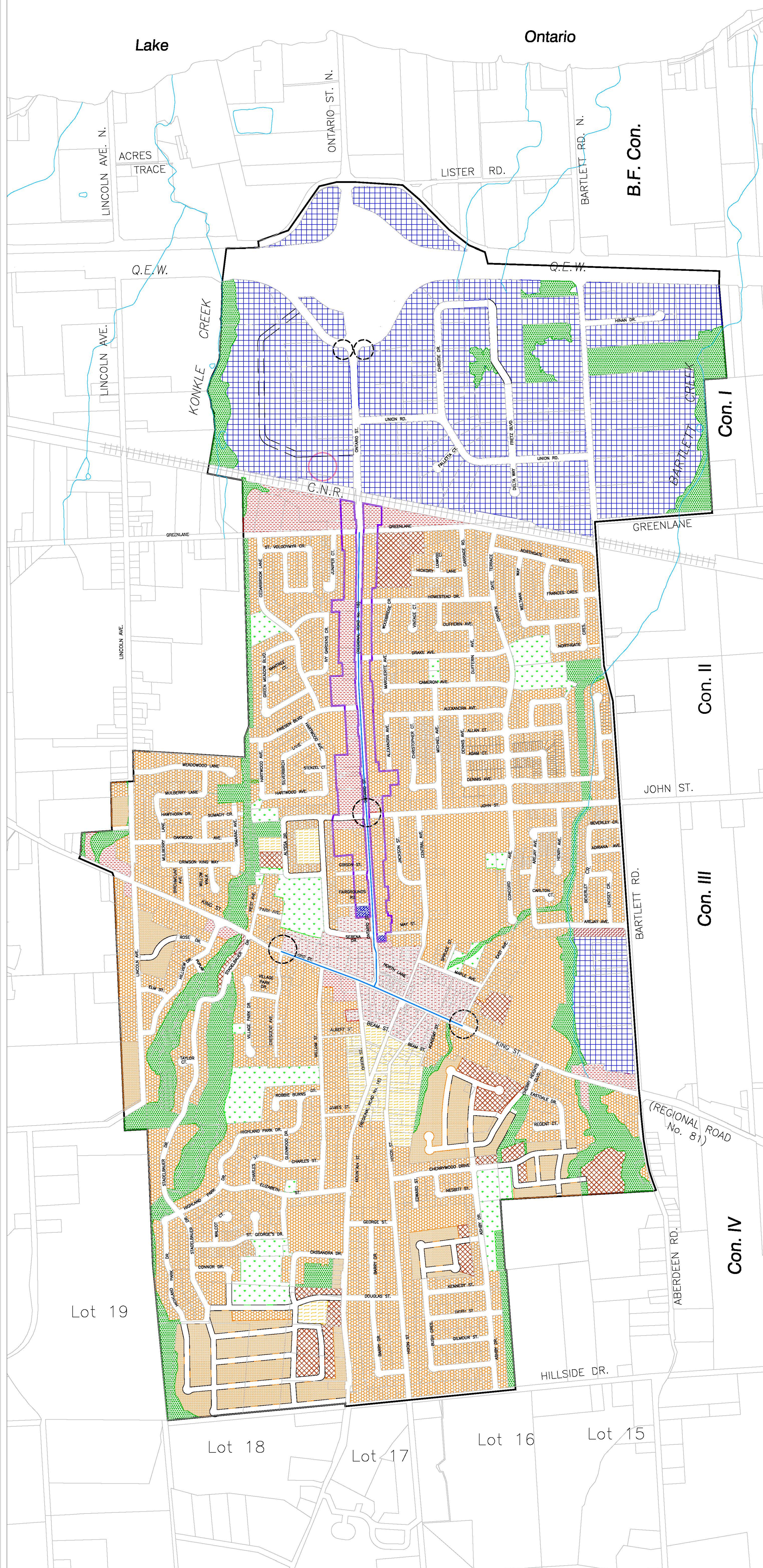
SCHEDULE 'A2'

BEAMSVILLE

NOTE: THIS MAP MUST BE READ IN CONJUNCTION WITH THE TEXT OF THE OFFICIAL PLAN

LEGEND

-  - URBAN AREA BOUNDARY
-  - RESIDENTIAL
-  - LOW DENSITY RESIDENTIAL
-  - MEDIUM DENSITY RESIDENTIAL
-  - HIGH DENSITY RESIDENTIAL
-  - MIXED USE
-  - NEIGHBOURHOOD COMMERCIAL
-  - CENTRAL BUSINESS DISTRICT
-  - GENERAL COMMERCIAL
-  - INDUSTRIAL
-  - PARKS AND OPEN SPACE
-  - NATURAL ENVIRONMENT
-  - LANDS SUBJECT TO SECTION 8.6.3.7
-  - INTENSIFICATION CORRIDOR
-  - GATEWAY
-  - FUTURE TRANSIT SITE



DATE: NOVEMBER 18, 2016

DRAWN BY: J.V.R.

CAD FILE: Schedule 'A2'.dwg



TOWN OF LINCOLN
DIGITAL LAND / USE MAP