

Con. BF

Lake Ontario

Con. I

Q.E.W.

Lot 23

Lot 22

Lot 21







TOWN OF LINCOLN OFFICIAL PLAN

SCHEDULE 'A4'

PRUDHOMMES

NOTE: THIS MAP MUST BE READ IN CONJUNCTION WITH THE TEXT OF THE OFFICIAL PLAN

LEGEND

-  - URBAN AREA BOUNDARY
-  - REGULATED SHORELINE AREA
-  - RESIDENTIAL
-  - GENERAL COMMERCIAL
-  - PARKS AND OPEN SPACE
-  - NATURAL ENVIRONMENT

VICTORIA AVE.

SOUTH SHORE BOULEVARD

LAURIE AVENUE

EDGEWOOD CR.


STANTON CRT

DUSTAN

STREET

SHORELINE IS SUBJECT TO NATURAL ENVIRONMENT POLICIES: SECTION 2.4 AND NATURAL HAZARDS POLICIES: SECTION 4.3

PRUDHOMME BLVD.



DATE: NOVEMBER 18, 2016 DRAWN BY: J.V.R.

CAD FILE: Schedule 'A4'.dwg



TOWN OF LINCOLN
DIGITAL LAND / USE MAP