











TOWN OF LINCOLN OFFICIAL PLAN

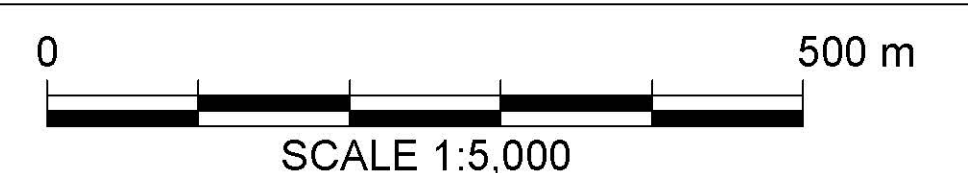
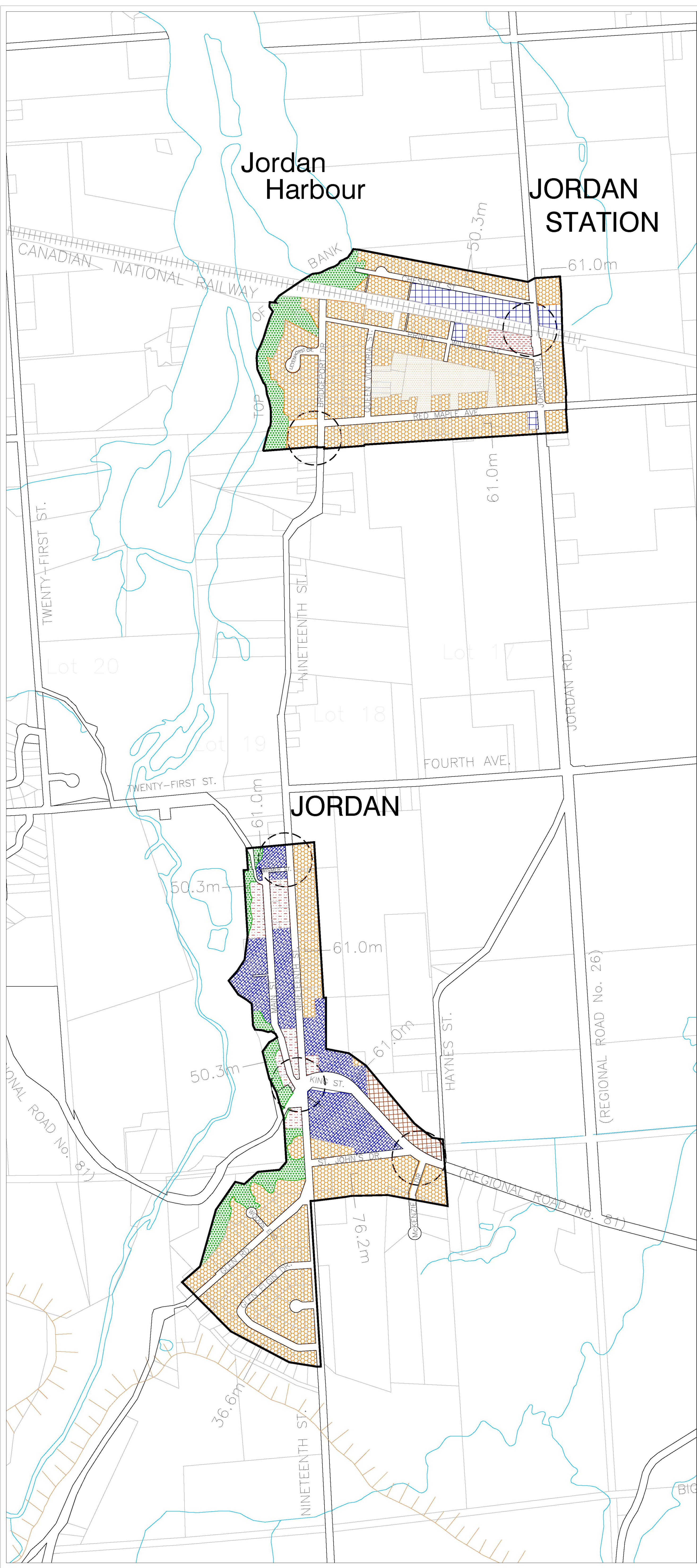
SCHEDULE 'A5'

JORDAN AND JORDAN STATION

NOTE: THIS MAP MUST BE READ IN CONJUNCTION WITH THE TEXT OF THE OFFICIAL PLAN

LEGEND

-  - URBAN AREA BOUNDARY
-  - RESIDENTIAL
-  - LOW DENSITY RESIDENTIAL
-  - MEDIUM DENSITY RESIDENTIAL
-  - MIXED USE
-  - CENTRAL BUSINESS DISTRICT
-  - GENERAL COMMERCIAL
-  - INDUSTRIAL
-  - NATURAL ENVIRONMENT
-  - GATEWAY



DATE: NOVEMBER 18, 2016 DRAWN BY: J.V.R.

CAD FILE: Schedule 'A5'.dwg



TOWN OF LINCOLN
DIGITAL LAND / USE MAP