











TOWN OF LINCOLN OFFICIAL PLAN

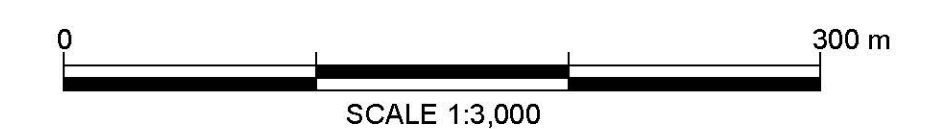
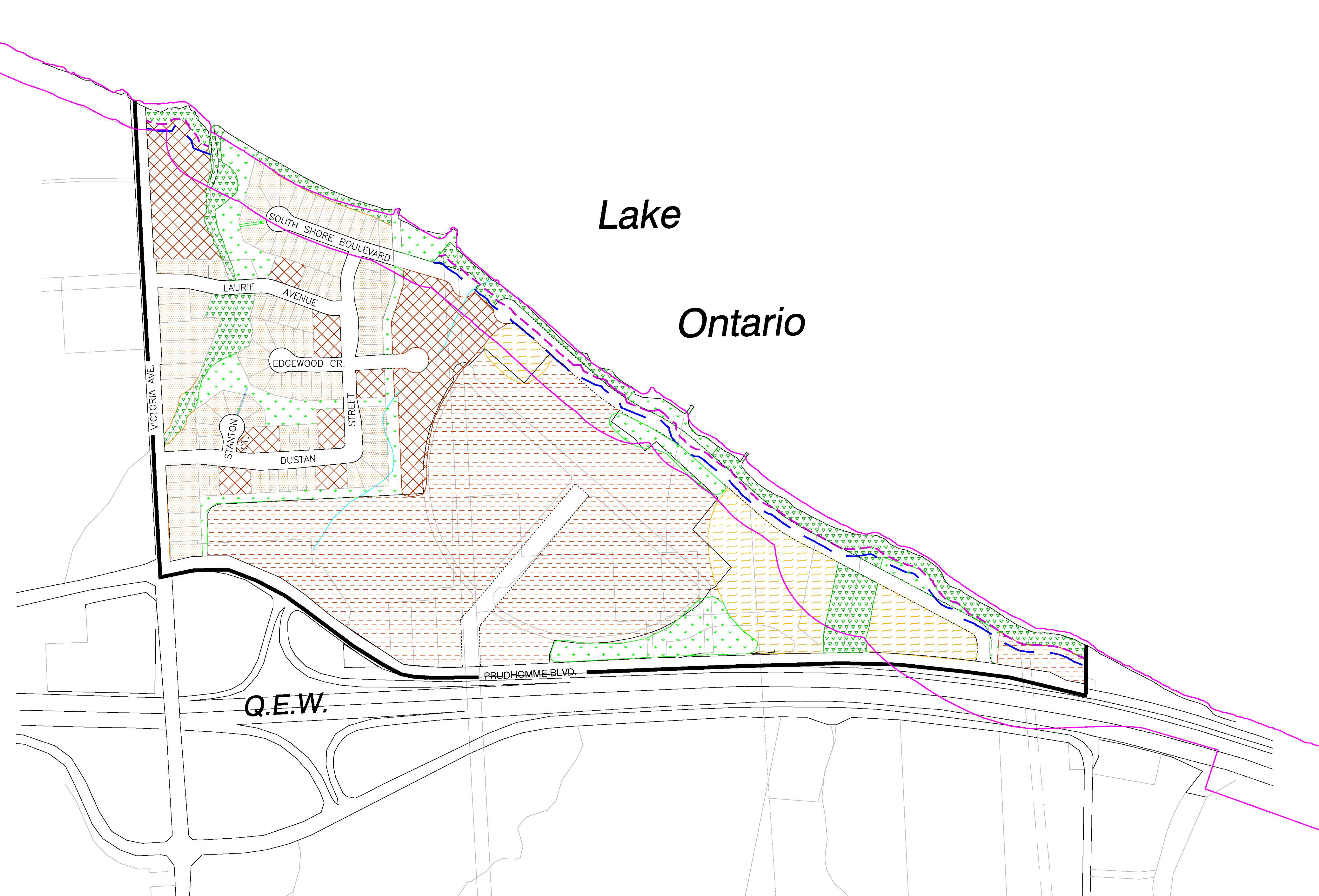
SCHEDULE 'B1'

PRUDHOMMES AREA SECONDARY PLAN

NOTE: THIS MAP MUST BE READ IN CONJUNCTION WITH THE TEXT OF THE OFFICIAL PLAN

LEGEND

-  - SECONDARY PLAN BOUNDARY
-  - LOW DENSITY RESIDENTIAL
-  - MEDIUM DENSITY RESIDENTIAL
-  - HIGH DENSITY RESIDENTIAL
-  - GENERAL COMMERCIAL
-  - PARKS AND OPEN SPACE
-  - NATURAL ENVIRONMENT
-  - STANDARD WAVE ACTION OFFSET
-  - 10 m BUILDING SETBACK LIMIT
-  - REGULATED SHORELINE AREA



DATE: NOVEMBER 18, 2016

DRAWN BY: J.V.R.

CAD FILE: Schedule 'B1'.dwg



TOWN OF LINCOLN
DIGITAL LAND / USE MAP