




# TOWN OF LINCOLN OFFICIAL PLAN

SCHEDULE 'C4'

BUILT UP AREA & GREENFIELD AREA  
PRUDHOMMES

## LEGEND

-  - BUILT UP AREA
-  - GREENFIELD AREA
-  - URBAN AREA BOUNDARY

LAKE ONTARIO

PRUDHOMMES

Q.E.W

VICTORIA AVE

LAURIE AVE

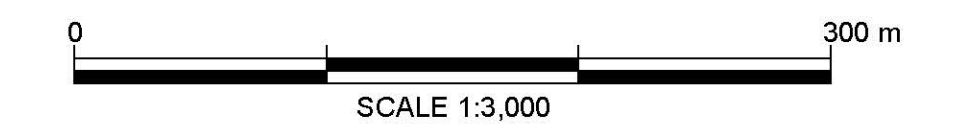
SOUTH SHORE BLVD

EDGEWOOD GR

DUSTAN ST

STANTON CT


PRUDHOMME BLVD



DATE: NOVEMBER 18, 2016

DRAWN BY: J.V.R.

CAD FILE: Schedule 'C4'.dwg



TOWN OF LINCOLN  
DIGITAL LAND / USE MAP