

TOWN OF LINCOLN OFFICIAL PLAN







SCHEDULE 'D1'


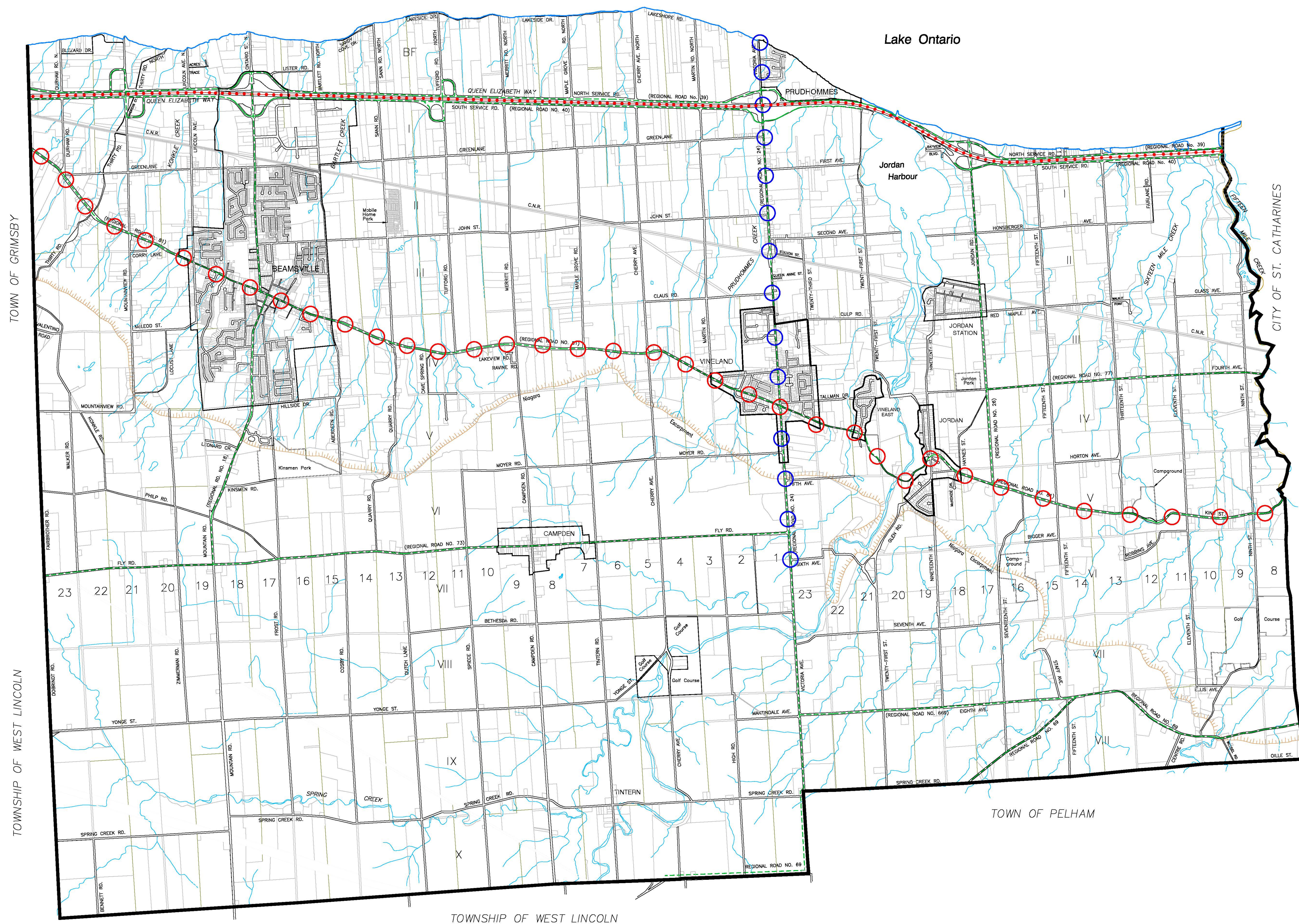
MAJOR ROADS PLAN

NOTE: THIS MAP MUST BE READ IN CONJUNCTION WITH THE TEXT OF THE OFFICIAL PLAN

LEGEND

ROAD CLASSIFICATION

-  - PROVINCIAL HIGHWAYS
-  - REGIONAL ROADS (ARTERIAL)
-  - LOCAL ROADS
-  - THE WINE ROUTE
-  - VICTORIA AVENUE MARKET GREENWAY
-  - TOWN OF LINCOLN BOUNDARY



DATE: NOVEMBER 18, 2016 DRAWN BY: J.V.R.

CAD FILE: Schedule 'D1'.dwg



TOWN OF LINCOLN
DIGITAL LAND / USE MAP