

TOWN OF LINCOLN OFFICIAL PLAN














SCHEDULE 'D2'


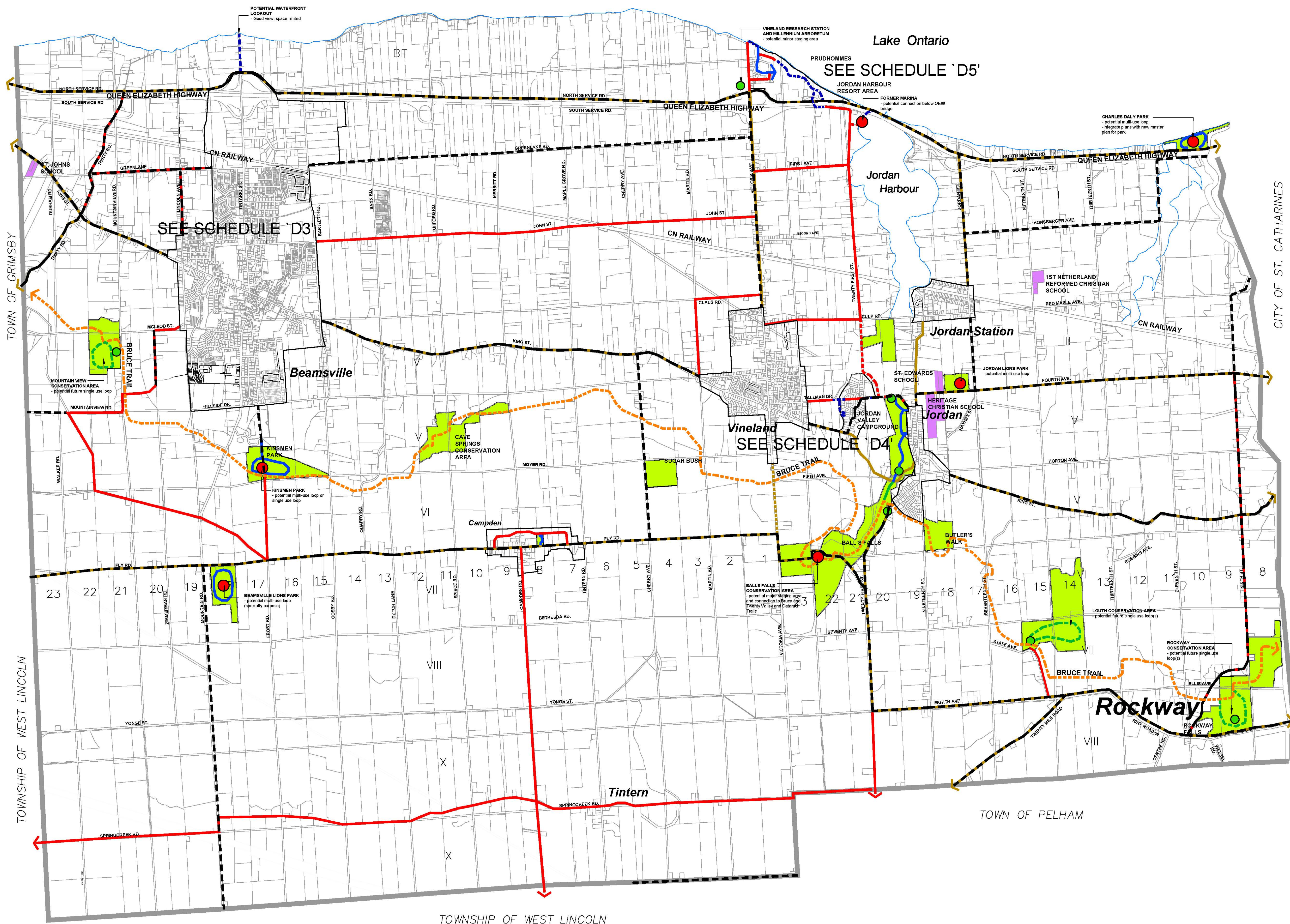
TRAIL & BIKEWAY PLAN

NOTE: THIS MAP MUST BE READ IN CONJUNCTION WITH THE TEXT OF THE OFFICIAL PLAN

LEGEND

TRAILS AND BIKEWAYS

-  - MULTI-USE (OFF-ROAD)
-  - FUTURE POTENTIAL MULTI-USE (OFF-ROAD)
-  - BRUCE TRAIL (EXISTING SINGLE USE OFF ROAD)
-  - OTHER EXISTING OFF-ROAD SINGLE USE TRAIL
-  - FUTURE POTENTIAL SINGLE USE (OFF-ROAD)
-  - PAVED SHOULDER / BIKE LANE WITH ROAD RECONSTRUCTION (ON-ROAD)
-  - SIGNED ROUTE (ON-ROAD)
-  - FUTURE POTENTIAL SIGNED ROUTE (ON-ROAD)
-  - NIAGARA REGION BIKEWAY NETWORK
-  - POTENTIAL MAJOR STAGING AREA
-  - POTENTIAL MINOR STAGING AREA
-  - PUBLIC LAND AND PARKS
-  - SCHOOLS



DATE: NOVEMBER 18, 2016 DRAWN BY: J.V.R.

CAD FILE: Schedule 'D2'.dwg



TOWN OF LINCOLN
DIGITAL LAND / USE MAP