

# TOWN OF LINCOLN OFFICIAL PLAN













SCHEDULE 'D4'

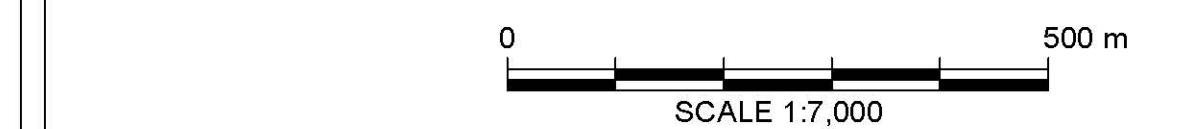
TRAIL & BIKEWAY PLAN (JORDAN & AREA)

NOTE: THIS MAP MUST BE READ IN CONJUNCTION WITH THE TEXT OF THE OFFICIAL PLAN

## LEGEND

### TRAILS AND BIKEWAYS

-  - MULTI-USE (OFF-ROAD)
-  - FUTURE POTENTIAL MULTI-USE (OFF-ROAD)
-  - BRUCE TRAIL (EXISTING SINGLE USE OFF ROAD)
-  - OTHER EXISTING OFF-ROAD SINGLE USE TRAIL
-  - PAVED SHOULDER / BIKE LANE WITH ROAD RECONSTRUCTION (ON-ROAD)
-  - SIGNED ROUTE (ON-ROAD)
-  - FUTURE POTENTIAL SIGNED ROUTE (ON-ROAD)
-  - NIAGARA REGION BIKEWAY NETWORK
-  - POTENTIAL MAJOR STAGING AREA
-  - POTENTIAL MINOR STAGING AREA
-  - PUBLIC LAND AND PARKS
-  - SCHOOLS



DATE: NOVEMBER 18, 2016

DRAWN BY: J.V.R.

CAD FILE: Schedule 'D4'.dwg



TOWN OF LINCOLN  
DIGITAL LAND / USE MAP

