












TOWN OF LINCOLN OFFICIAL PLAN


SCHEDULE 'E5'

GREENBELT PROTECTED AREA

NOTE: THIS MAP MUST BE READ IN CONJUNCTION WITH THE TEXT OF THE OFFICIAL PLAN

LEGEND

-  - GREENBELT NATURAL HERITAGE SYSTEM
- KEY FEATURES IN THE GREENBELT NATURAL HERITAGE SYSTEM**
-  - WETLANDS
-  - AREA OF NATURAL SCIENTIFIC INTEREST (LIFE)
-  - SIGNIFICANT VALLEY LANDS
-  - WOODLANDS
-  - FISH HABITAT
- KEY HYDROLOGIC FEATURES OUTSIDE OF THE GREENBELT NATURAL HERITAGE SYSTEM**
-  - WETLANDS
-  - NIAGARA ESCARPMENT PLAN BOUNDARY
-  - GREENBELT PLAN BOUNDARY
-  - URBAN BOUNDARY
-  - TOWN OF LINCOLN BOUNDARY



DATE: NOVEMBER 18, 2016

DRAWN BY: J.V.R.

CAD FILE: Schedule 'E2'.dwg



TOWN OF LINCOLN
DIGITAL LAND / USE MAP

