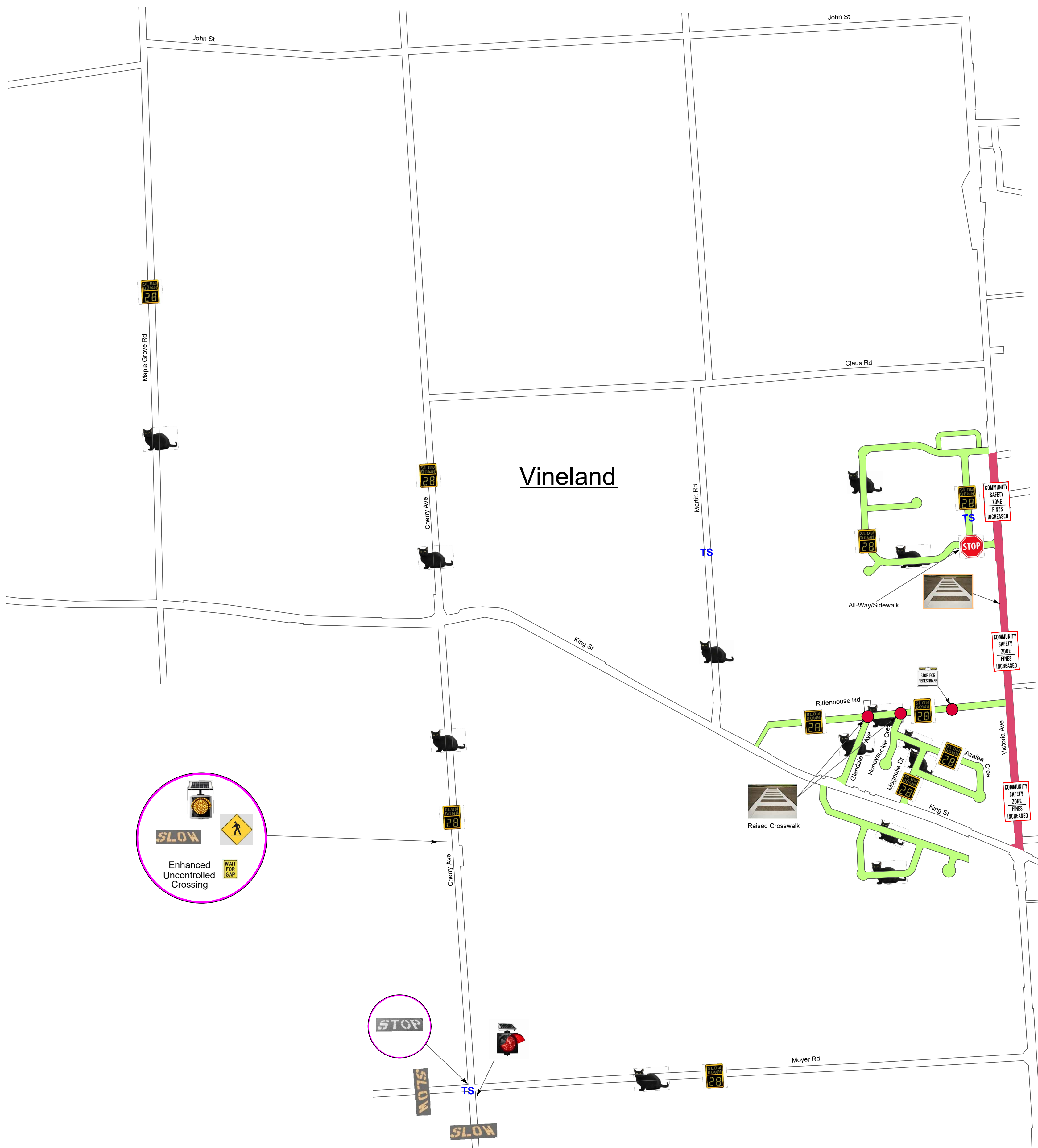
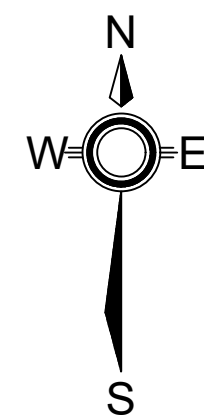


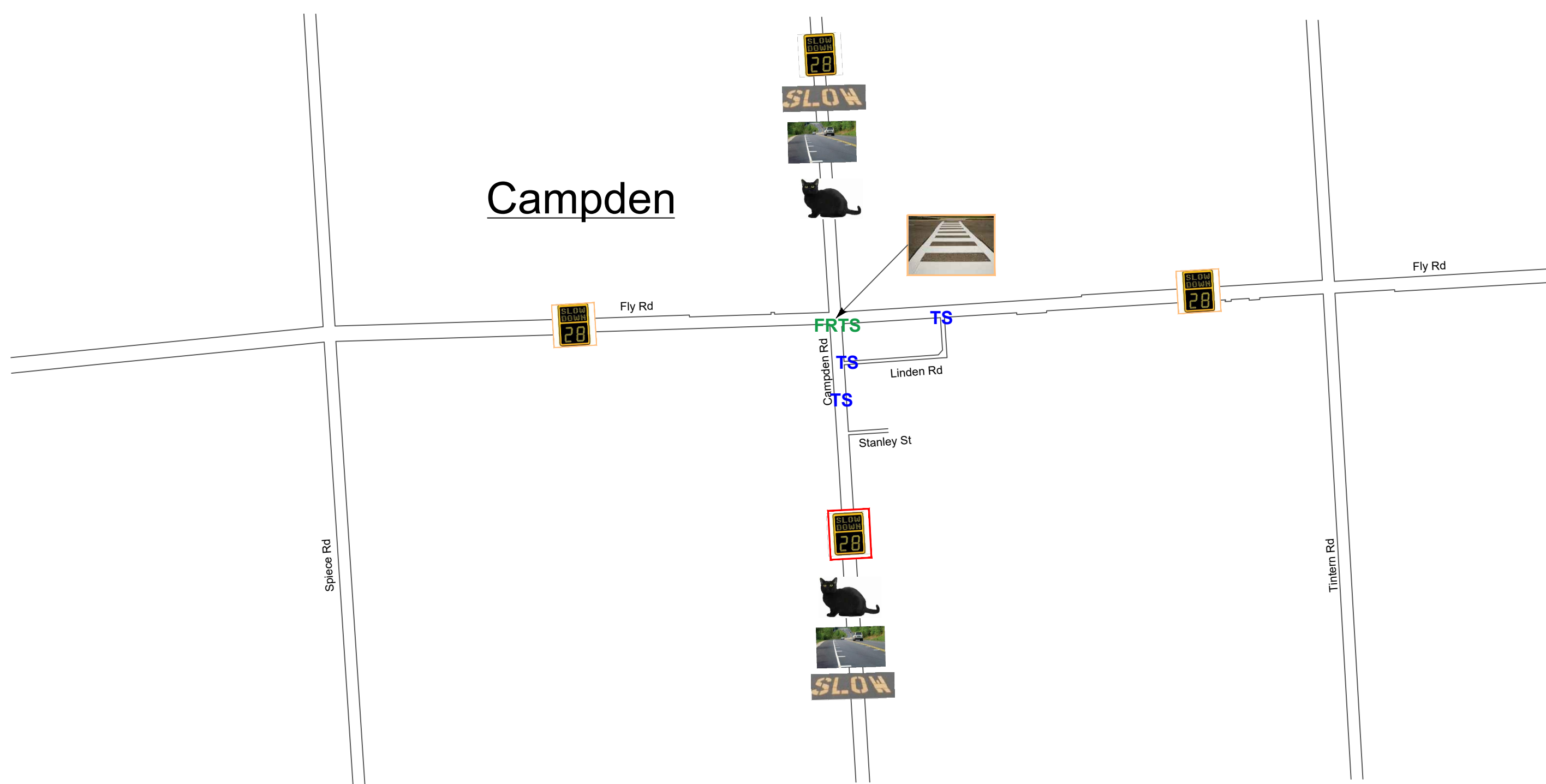
Traffic Calming Measures

- Ward 4 -



Enhanced Uncontrolled Crossing

STOP



Additional Digital Locations Completed

- Spring Creek (just west of Dutch Ln to just east of Dutch Ln)
- Tufford Rd N (North Service Rd to north limit)
- Sann Rd (John St to Greenlane)
- Victoria Ave N. (North Service Rd to north limit)

Additional Items

- Golf course crossings at Twenty Valley Golf & Country Club illumination on Yonge St and Cherry Ave
- Spring Creek Rd at Tintern Speed Reduction Review
- Quarry Rd Bruce Trail Crossing Enhancements (same as Cherry Ave.)
- Flashing red beacon at Spring Creek and Campden Rd
- STOP painted at Spring Creek and Campden Rd
- Traffic count at John St at Merritt Rd
- Traffic count at Spring Creek Rd at Campden Rd

Additional Black Cat Locations Completed

- Lakeside Dr (West of Tufford Rd)
- John St (Sann Rd to Tufford Rd)
- Quarry Rd (King St to Fly Rd)
- Maple Grove Rd (North Service Rd to Lakeshore)
- Lakeshore Rd (Cherry Ave N to Martin Rd)
- Campden Rd (Yonge St to Spring Creek Rd)
- Cherry Ave (Fly Rd to Bethesda Rd)

Legend

	Future PXO		Digital Speed Sign		Existing 40km/h Speed Reduction		"YIELD for Pedestrian"
	Future Regional Traffic Study		Permanent Digital Speed Sign		Curb Extensions/Bump Outs		Reboundable
	Future Traffic Study		Painted "SLOW" Decal		Transverse Bars		Wait for Gap
	Completed Traffic Study		Painted "STOP" Decal		Regional Community Safety Zone		Enhanced Crosswalk
	Pedestrian Crossing		Solar Flasher (Yellow)		New All Way Stop		Regional Enhanced Crosswalk
			Solar Flasher (Red)		Black Cat Radar		